

**Schedule of Designated Public Places
For Proposed Alcohol Designation Order in Arlesey**

Roads

Stotfold Road, from the junction with the roundabout at the A507 to the junction with the entrance to the Fox and Duck Public House;
Stotfold Road from the junction with the roundabout at the A507 to the junction with Church Lane;
The Hermitage;
Old Oak Close;
Vicarage Close;
Church End;
The Poplars;
Chase Close;
Glossop Way;
Chancellors;
St Peter's Avenue;
Glebe Avenue;
House Lane;
Saffron Close;
The Rally;
Carters Way;
Carters Close;
Bury Mead;
Chase Hill Road;
High Street;
Lymans Road;
Cox's Way;
Everest Close;
Hillary Rise;
Gothic Way
Lynton Avenue;
Primary Way;
Chapel Drive;
Davis' Row;
Station Road;
Hospital Road;
Lathony Court;
Albert Road;
Lamb Meadow;
Howberry Green;
Hitchin Road;

Footpaths

The footpath between House Land and Glossop Way;
The footpath between Church Lane and The Poplars;
The footpath between the Poplars and Chase Close;
The footpath between Chase Close and House Lane;
The footpath which travels from the junction of Bury Mead and The Rally to the junction of Bury Mead and Church Lane, to include all of the entrances and exits onto Chase Hill Road and High Street;

The footpath between Cox's Way and Gothic Way;
All of the footpaths between Everest Close and Gothic Way;
The footpath between Gothic Way, Hillary Rise and the track which runs to the South of Lynton Avenue;
The track that runs from the junction with High Street, to the South of Lynton Avenue, to the entrance to the open area of land used as allotments;
The footpath between Lathony Court to Station Road;
The footpath between Lamb Meadow and Hitchin Road;
The track, which runs between the South side of London Row and the North side of Arelsey Town Football Club, between the junction at Hitchin Road and the Track which runs to the South of the Blue Lagoon;
All of those tracks and footpaths that encircle the blue lagoon, including the tracks made through the area of land to the South East of the Blue Lagoon now referred to as the disused pit;
The footpath which encircles the Green Lagoon from the junction with the track covering the entire circle around the Green Lagoon.

Open Areas


The open area of agricultural land to the east of the Hermitage, bordered by Stofold Road and Pick's Brook;
The grassed area of land between Saffron Close and Glebe Court;
The grassed and pedestrian area of land between the two ends of the Rally;
The Playing Fields to the rear of Gothic Mede Lower School, to include the Child's Play Area;
The open area used as allotments to the East of Hillary Rise;
The open area of grass at the South end of Howberry Green, to include the playground;
The open grassed area of land to the North East of the Yachting Club at the Blue Lagoon;
The open grassed area of land to the West of the Yachting Club and at the edge of the Blue Lagoon;
The open area of land to the south of the Blue Lagoon, border by the footpaths.

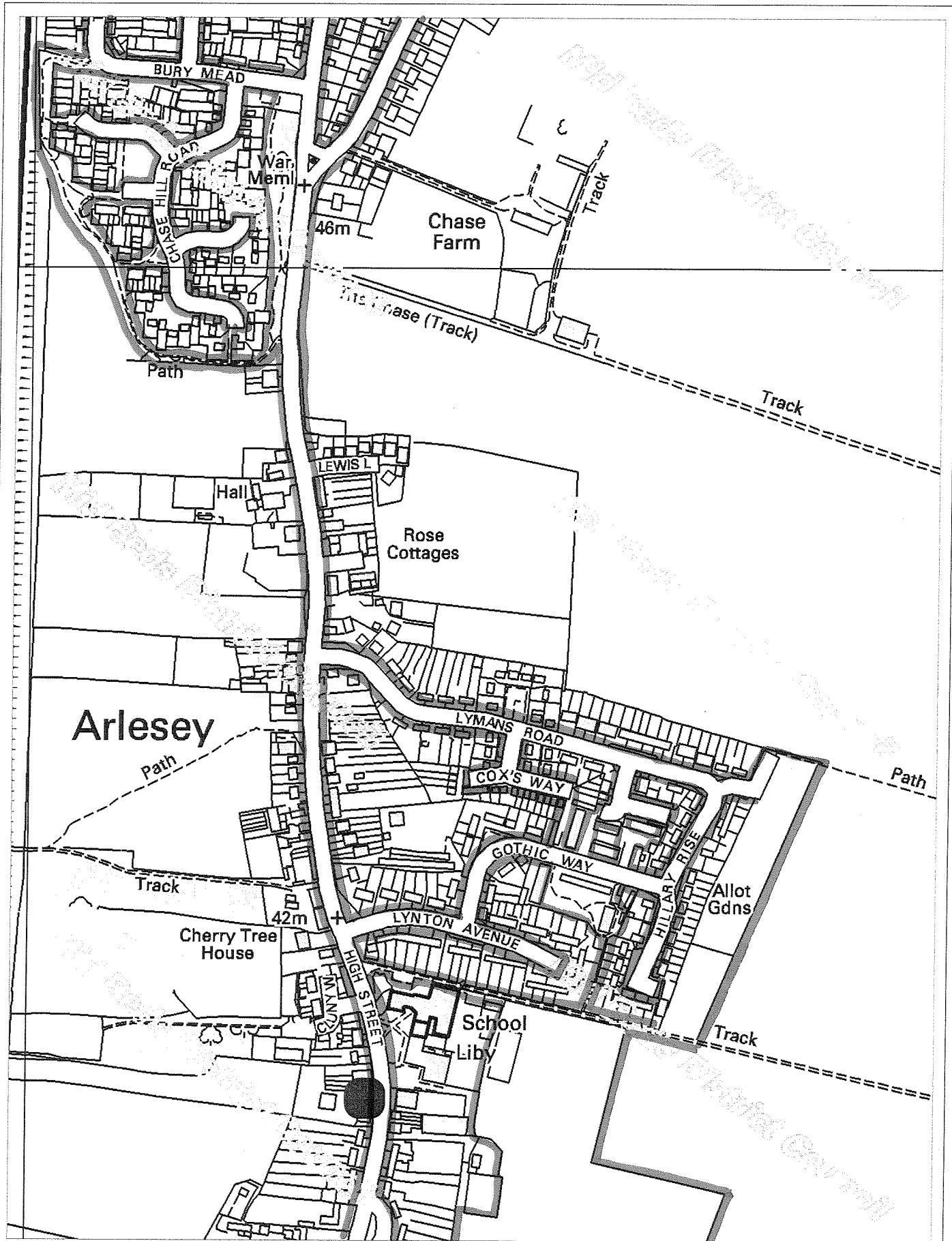


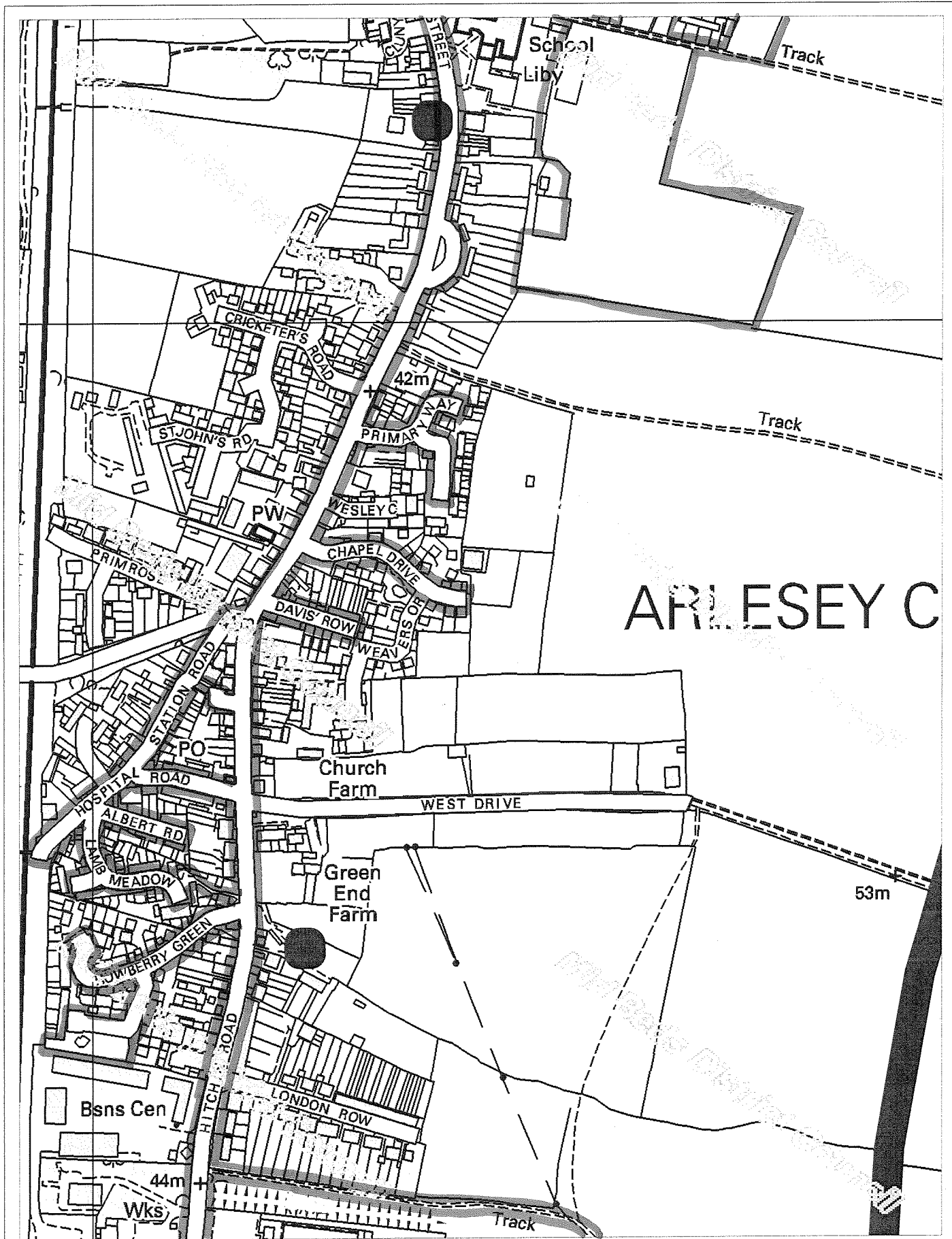
Crown Copyright. All rights reserved.
 Mid Bedfordshire District Council.
 100019740. 2009.

Scale: 1:5015

Date: 18 March 2009







ARLESEY C





Crown Copyright. All rights reserved.
 Mid Bedfordshire District Council.
 100019740, 2009.

Scale: 1:5015

Date: 20 March 2009

